

**The Surrey County Council**  
**(Various Roads in Epsom and Ewell) (Amendment of Waiting Loading and**  
**Unloading Prohibition and On-Street Parking Places Orders)**  
**(Amendment No. 7) Order 2024**

SURREY COUNTY COUNCIL in exercise of their powers under Sections 1(1) 2(1) to (3) 4(2) 14(1) 32 35 36 45 46 47 48 49 51 52 and 53 of and Part IV of Schedule 9 to the Road Traffic Regulation Act 1984 ("the Act") and of all other enabling powers and after consultation with the Chief Officer of Police in accordance with Part III of Schedule 9 to the Act hereby make the following Order: -

**Citation and commencement**

- 1 This Order may be cited as “The Surrey County Council (Various Roads in Epsom and Ewell) (Amendment of Waiting Loading and Unloading Prohibition and On-Street Parking Places Orders) (Amendment No. 7) Order 2024” and shall come into operation on 07 March 2024

**Interpretation**

- 2 (1) In this Order the expression –  
  
“enactment” means any enactment whether public general or local and includes any order bylaw rule regulation scheme or other instrument having effect by virtue of an enactment  
  
“Principal Order” means each of the relevant Principal Orders listed in Article 3(A) Article 3(B) Article 3(C) Article 3(D) Article 3(E) Article 3(F) Article 3(G) Article 3(H) and Article 3(I)
- (2) Any reference in this Order to any enactment shall be construed as a reference to that enactment as amended applied consolidated re-enacted by or as having effect by virtue of any subsequent enactment
- (3) Unless the context otherwise required any expression used in this Order which is also used in the specified Principal Order shall have the same meaning as in the said Principal Order

### **Amendment of the Principal Orders**

- 3 WITHOUT prejudice to the validity of anything done or to any liability incurred in respect of any act or omission before the coming into operation of this Order: -
- (A) The Surrey County Council (Various Roads in Epsom and Ewell) (Consolidation of Free Street Parking Places and Revocation) Order 2018 shall have effect as though for the List of Plans in the First Schedule to the said Order there was substituted the List of Plans set out in the First Schedule to this Order
  - (B) The Surrey County Council (Various Roads in Epsom and Ewell) (Consolidation and Revocation of Free Street Parking Places) (Disabled Persons) Order 2018 shall have effect as though for the List of Plans in the First Schedule to the said Order there was substituted the List of Plans set out in the First Schedule to this Order
  - (C) The Surrey County Council (Various Roads in Epsom and Ewell) (Revocation and Consolidation of Waiting, Loading and Unloading Prohibition and Restriction) Order 2018 shall have effect as though for the List of Plans in the First Schedule to the said Order there was substituted the List of Plans set out in the First Schedule to this Order
  - (D) The Surrey County Council (Various Roads in Epsom and Ewell) (Consolidation of Free On-Street Loading Bays and Goods Vehicles' Free On-Street Loading Bays) Order 2018 shall have effect as though for the List of Plans in the First Schedule to the said Order there was substituted the List of Plans set out in the First Schedule to this Order
  - (E) The Surrey County Council (Various Roads in Epsom and Ewell) (Consolidation and Revocation of Prohibition of Stopping Outside Schools) Order 2018 shall have effect as though –
    - (1) for the List of Plans in the First Schedule to the said Order there was substituted the List of Plans set out in the First Schedule to this Order
    - (2) for the Third Schedule to the said Order there was substituted the Second Schedule to this Order
  - (F) The Surrey County Council Hookfield and Lindsay Close Controlled Parking Zone in the Borough of Epsom and Ewell (Consolidation of Waiting Restrictions and On-Street Parking Places) Order 2018 shall have effect as though for the

List of Plans in the Second Schedule to the said Order there was substituted the List of Plans set out in the First Schedule to this Order

- (G) The Surrey County Council Various Roads in the Borough of Epsom and Ewell (Consolidation of Permit Holder Only) (On-Street Parking Places) Order 2018 shall have effect as though: -
  - (1) for Part I of the First Schedule to the said Order there was substituted the Third Schedule to this Order
  - (2) for the List of Plans in the Second Schedule to the said Order there was substituted the List of Plans in the First Schedule to this Order
- (H) The Surrey County Council (Various Roads in Epsom and Ewell) Electric Vehicle Parking Places Order 2023 shall have effect as though for the list of plans in the Schedule to the said Order there was substituted the List of Plans set out in the First Schedule to this Order
- (I) The Surrey County Council Various Roads in the Borough of Epsom and Ewell (On-Street Car Club Parking Places) Order 2023 for the list of plans in the Second Schedule to the said Order there was substituted the List of Plans set out in the First Schedule to this Order

Schedules Overleaf

## First Schedule

List of Plans Drawing No	Date Drawn	Rev	Date Rev	Rev	Date Rev	Rev	Date Rev	Rev	Date Rev	Rev	Date Rev
3282 E&E KEY	Dec-17	A	Oct-18	B	Mar-20	C	Aug-21	D	Jan-23		
3282 E&E 0301	Dec-17	A	Oct-18	B	Aug-21	C	Jan-23				
3282 E&E 0302	Dec-17	A	Aug-21								
3282 E&E 0303	Dec-17	A	Oct-18	B	Mar-20						
3282 E&E 0304	Dec-17	A	Mar-20	B	Jan-24						
3282 E&E 0305	Dec-17	A	Mar-20	B	Aug-21	C	Jan-23				
3282 E&E 0306	Dec-17	A	Mar-20	B	Aug-21	C	Jan-24				
3282 E&E 0307	Dec-17	A	Oct-18	B	Aug-21						
3282 E&E 0308	Dec-17	A	Oct-18	B	Mar-20	C	Jan-24				
3282 E&E 0309	Dec-17	A	Oct-18	B	Jan-23						
3282 E&E 0310	Dec-17	A	Oct-18	B	Mar-20						
3282 E&E 0311	Dec-17	A	Oct-18	B	Mar-20						
3282 E&E 0312	Dec-17	A	Oct-18	B	Mar-20	C	Jan-24				
3282 E&E 0313	Dec-17	A	Oct-18	B	Mar-20	C	Jan-23	D	Jan-24		
3282 E&E 0314	Dec-17	A	Oct-18	B	Mar-20						
3282 E&E 0315	Dec-17	A	Mar-20								
3282 E&E 0316	Dec-17	A	Oct-18	B	Mar-20	C	Jan-23	D	Jan-24		
3282 E&E 0317	Dec-17	A	Mar-20								
3282 E&E 0318	Dec-17	A	Oct-18	B	Mar-20	C	Jan-24				
3282 E&E 0319	Dec-17	A	Oct-18	B	Mar-20						
3282 E&E 0320	Dec-17	A	Mar-20								
3282 E&E 0321	Dec-17	A	Oct-18	B	Jan-23	C	Jan-24				
3282 E&E 0322	Dec-17	A	Oct-18	B	Mar-20	C	Jan-24				
3282 E&E 0323	Dec-17										
3282 E&E 0324	Dec-17	A	Aug-21								
3282 E&E 0325	Dec-17	A	Oct-18	B	Jan-23	C	Jan-24				
3282 E&E 0326	Dec-17	A	Oct-18	B	Mar-20	C	Aug-20				
3282 E&E 0327	Dec-17	A	Oct-18	B	Mar-20						
3282 E&E 0328	Dec-17	A	Oct-18	B	Jan-24						
3282 E&E 0329	Dec-17	A	Oct-18	B	Mar-20	C	Jan-23				
3282 E&E 0330	Dec-17	A	Oct-18	B	Mar-20	C	Jan-23	D	Jan-24		
3282 E&E 0331	Dec-17	A	Oct-18	B	Jan-24						
3282 E&E 0332	Dec-17	A	Oct-18	B	Mar-20						
3282 E&E 0333	Dec-17	A	Oct-18	B	Mar-20	C	Aug-21				
3282 E&E 0334	Dec-17	A	Oct-18								
3282 E&E 0335	Dec-17	A	Oct-18	B	Mar-20	C	Aug-21				
3282 E&E 0336	Dec-17	A	Oct-18								
3282 E&E 0337	Dec-17	A	Mar-20	B	Aug-21						
3282 E&E 0338	Dec-17	A	Mar-20								
3282 E&E 0339	Dec-17	A	Oct-18	B	Mar-20	C	Aug-21	D	Jan-24		
3282 E&E 0340	Dec-17										
3282 E&E 0341	Dec-17	A	Oct-18	B	Mar-20	C	Jan-23	D	Jan-24		
3282 E&E 0342	Dec-17	A	Oct-18	B	Aug-21						
3282 E&E 0343	Dec-17	A	Oct-18	B	Jan-24						
3282 E&E 0344	Dec-17	A	Aug-21								
3282 E&E 0345	Dec-17	A	Jan-24								
3282 E&E 0346	Dec-17	A	Mar-20								
3282 E&E 0347	Dec-17	A	Mar-20	B	Jan-23	C	Jan-24				
3282 E&E 0348	Dec-17	A	Oct-18	B	Mar-20	C	Jan-24				
3282 E&E 0349	Dec-17	A	Oct-18	B	Mar-20	C	Jan-24				
3282 E&E 0350	Dec-17	A	Oct-18	B	Oct-20						
3282 E&E 0351	Dec-17	A	Oct-18	B	Mar-20	C	Jan-23	D	Jan-24		

3282 E&E 0352	Dec-17	A	Oct-18	B	Mar-20	C	Jan-24				
3282 E&E 0353	Dec-17	A	Oct-18	B	Mar-20	C	Aug-21				
3282 E&E 0354	Dec-17	A	Oct-18	B	Mar-20	C	Aug-21				
3282 E&E 0355	Dec-17	A	Oct-18	B	Aug-21						
3282 E&E 0356	Dec-17	A	Oct-18	B	Mar-20	C	Jan-24				
3282 E&E 0357	Dec-17	A	Oct-18	B	Jan-23						
3282 E&E 0358	Dec-17										
3282 E&E 0359	Dec-17	A	Oct-18	B	Mar-20						
3282 E&E 0360	Dec-17	A	Oct-18	B	Mar-20	C	Aug-21	D	Jan-23		
3282 E&E 0361	Dec-17										
3282 E&E 0362	Dec-17	A	Oct-18	B	Aug-21						
3282 E&E 0363	Dec-17	A	Oct-18	B	Mar-20	C	Aug-21	D	Jan-23		
3282 E&E 0364	Dec-17	A	Mar-20	B	Aug-21	C	Jan-23				
3282 E&E 0365	Dec-17	A	Jan-23								
3282 E&E 0366	Dec-17	A	Oct-18	B	Jan-23						
3282 E&E 0367	Dec-17	A	Oct-18	B	Aug-21						
3282 E&E 0368	Dec-17	A	Jan-23								
3282 E&E 0369	Dec-17	A	Mar-20								
3282 E&E 0370	Dec-17										
3282 E&E 0371	Dec-17	A	Oct-18	B	Mar-20	C	Jan-23				
3282 E&E 0372	Dec-17	A	Oct-18	B	Mar-20	C	Aug-21				
3282 E&E 0373	Dec-17	A	Oct-18	B	Jan-24						
3282 E&E 0374	Dec-17										
3282 E&E 0375	Dec-17	A	Oct-18								
3282 E&E 0376	Dec-17	A	Oct-18	B	Aug-21	C	Jan-23				
3282 E&E 0377	Dec-17	A	30/20	B	Jan-23						
3282 E&E 0378	Dec-17										
3282 E&E 0379	Dec-17										
3282 E&E 0380	Dec-17	A	Mar-20								
3282 E&E 0381	Dec-17	A	Oct-18	B	Mar-20						
3282 E&E 0382	Dec-17	A	Oct-18	B	Mar-20						
3282 E&E 0383	Dec-17	A	Mar-20								
3282 E&E 0384	Dec-17	A	Oct-18	B	Mar-20	C	Aug-21				
3282 E&E 0385	Dec-17	A	Mar-20	B	Jan-23						
3282 E&E 0386	Dec-17	A	Oct-18	B	Mar-20						
3282 E&E 0387	Dec-17	A	Oct-18	B	Mar-20	C	Aug-21				
3282 E&E 0388	Dec-17	A	Aug-21	B	Jan-24						
3282 E&E 0389	Dec-17	A	Jan-24								
3282 E&E 0390	Dec-17	A	Jan-23	B	Jan-24						
3282 E&E 0391	Dec-17	A	Aug-21								
3282 E&E 0392	Dec-17	A	Oct-18	B	Mar-20	C	Jan-23	D	Jan-24		
3282 E&E 0393	Dec-17	A	Oct-18	B	Aug-20						
3282 E&E 0394	Dec-17	A	Oct-18	B	Mar-20	C	Aug-21	D	Jan-24		
3282 E&E 0395	Dec-17	A	Oct-18	B	Aug-21	C	Jan-23				
3282 E&E 0396	Dec-17	A	Oct-18	B	Mar-20	C	Jan-24				
3282 E&E 0397	Dec-17	A	Oct-18	B	Mar-20						
3282 E&E 0398	Dec-17	A	Oct-18	B	Mar-20	C	Jan-24				
3282 E&E 0399	Dec-17	A	Oct-18	B	Mar-20	C	Aug-21				
3282 E&E 03100	Dec-17										
3282 E&E 03101	Dec-17	A	Oct-18	B	Aug-21	C	Jan-24				
3282 E&E 03102	Dec-17	A	Oct-18								
3282 E&E 03103	Dec-17	A	Oct-18	B	Jan-23						
3282 E&E 03104	Dec-17	A	Oct-18	B	Aug-19	C	Mar-20	D	Aug-21		
3282 E&E 03105	Dec-17	A	Oct-18	B	Mar-20	C	Aug-21				
3282 E&E 03106	Dec-17	A	Mar-20	B	Aug-21	C	Jan-24				
3282 E&E 03107	Dec-17										
3282 E&E 03108	Dec-17	A	Oct-18	B	Mar-20						



## Second Schedule

Third Schedule to The Surrey County Council (Various Roads In Epsom And Ewell) (Consolidation And Revocation Of Prohibition Of Stopping Outside Schools) Order 2018

### LIST OF SCHOOLS AND ROADS IN WHICH THE PROHIBITION OF STOPPING BY VEHICLES WILL BE SITUATED

Auriol Junior School	Vale Road, Stoneleigh
Blenheim High School	Longmead Road, Epsom
Cuddington Community Primary School	Salisbury Road, Worcester Park
Cuddington Croft Primary School	West Drive, Cheam
Danetree Junior School	Danetree Road, West Ewell
Ewell Castle Preparatory School	Spring Street, Ewell
Ewell Castle Senior School	Spring Street, Ewell
Kingswood House School	West Hill Avenue, Epsom
Linden Bridge School	Grafton Road, Worcester Park
Nonsuch Primary School	A. Chadacre Road, Stoneleigh. B. Waverley Road, Stoneleigh
Riverview C of E Primary School and Nursery	Riverview Road, West Ewell
Sparrow Farm Community Junior School	Sparrow Farm Road, Stoneleigh
St Christopher School	A. Chartwell Place, Epsom B. Downs Road, Epsom
St Joseph's Catholic School	West Street, Epsom
St Martin's C of E Infant School	Worple Road, Epsom
Stamford Green County Primary School	Christ Church Mount, Epsom
The Mead Infant School	Newbury Gardens, Ewell
The Vale Primary School	Beaconsfield Road, Langley Vale
Wallace Fields Infant School	Wallace Fields, Epsom
Meadow Primary School	Waverley Road, Stoneleigh
West Ewell Infant School	Pams Way, Ewell

### Third Schedule

First Schedule of The Surrey County Council Various Roads In The Borough Of Epsom And Ewell  
(Consolidation Of Permit Holders Only) (On-Street Parking Places) Order 2018

#### PART I

ROADS OR PARTS OF ROADS FOR THE PURPOSE OF THE ISSUE OF RESIDENT PARKING  
PERMITS

Column 1	Column 2	Column 3
Area shown on permit	Roads for the purpose of definition of residents	Roads in which residents are entitled to park within residents' parking places or shared use parking places with correct permit
<b>A</b>	Kingston Road – Nos. 2 to 32	Kingston Road
<b>B</b>	Adelphi Road	Adelphi Road
<b>C</b>	Rosebank West Street – Nos. 25 to 41 odd numbers only, and the properties known as Ashlea, Montclare, Lincombe, Adsum and The Willows Dalmeny Way	Rosebank West Street Dalmeny Way
<b>D</b>	Chalk Lane – Nos. 2 to 14 even numbers only, No.5 Chalk Lane and the property known as Heather Lodge (including Woodcote Mews, Worple Road) 2,9,11 Woodcote Road 37. 39 Worple Road	Chalk Lane
<b>E</b>	Hawthorne Place Delaporte Close Church Road – Nos. 2 to 18 even numbers only and Nos. 1 and 3 Nos. 23, 24 and 31 Prospect Place	Hawthorne Place Delaporte Close Church Road
<b>F</b>	Providence Place Beaconsfield Place	Providence Place Beaconsfield Place
<b>G</b>	The Parade – Nos. 10, 14, 16, 18, 18a, 20, 22, 24, 26, 28, 30, 30A, 32, 34, 35, 36, 38, 39, 40, 42, 42a, 42b, 44, 46, 47, 48, 50, 52 Hereford Close Heathcote Road -Nos. 2, 4, 4a, 6, 8, 10, 12, 12a, 14, 16, 18, 20, 22, 24a, 24, 1, 3, 5, 7, 9, 11, 13, 15, 17, 25, 27, 29, 31, 33, 33A, 33B High Street – No. 27A Laburnum Road St James Close Greenwood Court Chelsea Court	The Parade Hereford Close Heathcote Road Laburnum Road
<b>H</b>	Clayton Road – Nos. 6 to 12	Clayton Road



<b>J</b>	Nos. 1, 1a, 3, 5, 5a, 7, 9, 11, 13, 15, 17, 19, 21, 2, 4, 4a, 4b, 4c, 6, 8, 10, 12, 14, 16, 18, 19a, 20, 22, 24 and the property currently known as Orchard Dene, Ladbroke Road, Epsom Nos. 20, 22, 22A, 24, 26, 28, 30, 33, 33A, 34, 39 (Flint House) Ashley Road, Epsom	Ladbroke Road
<b>K</b>	Nos. 59A Church Street (Stone House) and 59 Church Street and No. 26 Church Street	Church Street
<b>L</b>	Treemount Court, Epsom 5 Grove Avenue, Epsom	Treemount Court, Epsom
<b>M</b>	Wyeths Road, Epsom Pikes Hill, EPSOM Church Road, EPSOM St Martins Close, EPSOM Wimborne Close, EPSOM Andrews Close, EPSOM Tintagel Close, EPSOM Cedar Close, EPSOM Lynwood Road, EPSOM – property numbers 2, 4 and 6 only College Road, EPSOM – property numbers 1, 3 (also known as Ceilidh), 3A, 3B, 3C, 3D, 4, 4A, 5A, 6, 7 (Flats 1, 2, 3, 4, 5, 6, 7, 8), 8, 10, 11 (also known as The Croft - Flats 1, 2, 3, 4, 5, 6, 7, 8, 9, 10, 11, 12, 12A, 14, 15, 16, 17, 18, 19), 12, 14, 15, (also known as Berridale – Flats 1, 2, 3, 4, 5, 6, 7, 8, 9, 10) 17, 18, 19, 20, 21, 22, 23, 24, 25, 26, 27, 29, 30, 31, 32, 33, 34, 35, 36, 37, 38, 39, 40, 40A, 41, 42, 43, 44, 45, 46, 47, 48, 49, 50, 51, 53, 55, 57, 59, 61, 63, 65, 67, 69, 71, and 73; and properties known as Elizabeth Villa, 2 Rowland Lodge, 2A Rowland Lodge, 2B Rowland Lodge, 2C Rowland Lodge, 2D Rowland Lodge, 2E Rowland Lodge, 2F Rowland Lodge, 2G Rowland Lodge Albert Road, EPSOM – property numbers property numbers 2, 3, 4, 5, 6, 7, 8, 9, 10, 11, 12, 13, 14, 15, 16, 17, 18, 19, 20, 21, 22, 23, 24, 25, 26, 27, 28, 29, 30, 31, 32, 33, 34, 35, 36, 36A, 36B, 36C, 36D, 36E, 36F, 36G, 36H, 36J, 36K, 36L, 36M, 38, 39, 40, 41, 42, 43, 43A, 43B, 44, 45, 46, 47, 48, 49, 50, 51, 52, 53, 54, 55, 56, 57, 58, 59, 60, 61, 62, 63, 64, 65, 66, 68,	Wyeths Road, Epsom Pikes Hill, EPSOM Church Road, EPSOM Albert Road, EPSOM St Martins Close, EPSOM Wimborne Close, EPSOM Andrews Close, EPSOM College Road, EPSOM Tintagel Close, EPSOM Cedar Close, EPSOM Randolph Road, EPSOM Burgh Heath Road, EPSOM Lynwood Road, EPSOM

	71, 73, 75, 77, 79, 81, 83, 85, 87, 89 and 91; and properties known as 1 Ingram Cottages, 2 Ingram Cottages, 1 Woodley Cottages, 2 Woodley Cottages and 1 Sandringham Cottage Randolph Road, EPSOM Burgh Heath Road, EPSOM – property numbers 1 – 41 (odd numbers only), 31A, Flats 1 to 11 (inclusive) 25 Burgh Heath Road Pitt Road – 1A and 1B Upper High Street – 102 Church Street, EPSOM – 47A	
<b>N</b>	Victoria Place, Epsom Leith Road, Epsom Lintons Lane, Epsom Stones Road, Epsom Portland Place, Epsom Middle Lane, Epsom numbers – Nos. 1-35 (odds only) and Nos. 2-60 (evens only)	Victoria Place, Epsom Leith Road, Epsom Lintons Lane, Epsom Stones Road, Epsom Portland Place, Epsom Middle Lane, Epsom
<b>O</b>	Hook Road, Epsom – Nos. 10, 12, 14 16 and 16a only	Woodstock Court, Epsom
<b>P</b>	Church Street, Ewell – Nos. 1, 2, 3, 4, 5, 5A, 6, 7, 8, 9, 10, 10A, 11 only and properties known as Carrick House, Ormonde and Alciston	Church Street, Ewell
<b>Q</b>	Hunters Close, Sharon Close, Marshalls Close, Sheraton Drive, Epsom	Hunters Close, Sharon Close, Marshalls Close, Sheraton Drive, Epsom
<b>R</b>	Langlands Rise, Burnet Grove , Epsom 8, 10, 12 West Hill, Epsom	Langlands Rise, Burnet Grove, (D2437) West Hill, Epsom
<b>S</b>	Mill Lane, Ewell 9 London Road, Ewell Kingston Road – 38, 40, 42 and 44	Mill Lane, Ewell
<b>T</b>	Barn Close, Epsom – 1, 1A, 2, 3, 4, 5, 6, 7, 8, 9, 10, 11, 12, 13, 14, and 15  Woodcote Side, Epsom – 3, 5, 7, 9, 11, 13, 15, 15A, 17, 19, 21, 23, 25, 27, 29, 31, 35, 37, 39 and 41	Woodcote Side, Epsom
<b>U</b>	Oakdale Road, Ewell  Chessington Road, Ewell –111, 113 and 115	Oakdale Road, Ewell
<b>V</b>	Wheelers Lane, Epsom –2A, 2B, 2 to 58 (even numbers only), 58A, 74 and 76  Eastdean Avenue – 96 and 98	Wheelers Lane, Epsom

<b>W</b>	Chartwell Place, Epsom	Chartwell Place, Epsom
<b>X</b>	Ewell By-Pass (Service Road 102-168 Castle Parade), Ewell – Nos. 104-170 (even numbers only)	Ewell By-Pass (Service Road 102-168 Castle Parade), Ewell
<b>Y</b>	<p>West Street, Ewell – property Nos. 31, 31A, 31B, 33, 35 (also known as Tayles Cottage), 37, 38A, 39, 41, 43, 45, 47, 63, 65, 67, 71, 73, 75, 77, 79, 81, 83, 85, 87, 89, 91 (also known as Parkview), 93, 95, 97; and properties known as 35A The Beehive, 35A The Nest, 35A The Bird Cage, 1 Cairn Court, 2 Cairn Court, 3 Cairn Court, 4 Cairn Court, 5 Cairn Court and 6 Cairn Court; and property Nos. 48 – 94 (inclusive) even numbers only</p> <p>property Nos. 1-11 (inclusive) odds only, including 5A, 5B, 7A, 7B and 7C</p> <p>property Nos. 19-25 (inclusive) odds only</p> <p>1, 2, 3 Tudor Close</p>	West Street, Ewell
<b>AA</b>	<p>Westlands Court, Epsom</p> <p>Dorking Road (A24), Epsom: Nos. 36 (Flats 1, 2, 3, 4, 5, 6, 7, 8), 38, 40, 42</p>	Westlands Court, Epsom
<b>BB</b>	Highridge Close, Epsom	Highridge Close, Epsom
<b>CC</b>	Whitmores Close, Epsom	Whitmores Close, Epsom
<b>DD</b>	Woodcote Park Road, Epsom	Woodcote Park Road, Epsom
<b>EE</b>	1-9 Ernest Cottages (inclusive) and No 66 Kingston Road, Ewell	Kingston Road, Ewell
<b>FF</b>	No's 44, 44a, 46, 48, 50, 52 and 54 Kingston Road, Ewell	Kingston Road, Ewell

Executed as a Deed by Surrey County Council on 27 February 2024

EXECUTED AS A DEED by )  
Affixing THE COMMON SEAL of )  
SURREY COUNTY COUNCIL )  
in the presence of and attested by: )



  
Kate Patel (Feb 27, 2024 14:10 GMT)

Principal Solicitor

Authorised Signatory

**SURREY COUNTY COUNCIL**

**DATE: 27 FEBRUARY 2024**

**SURREY COUNTY COUNCIL**

---

**No. IN SEALING**

**REGISTER**

850  
.....

**ORDERED TO**

**BE SEALED**

**Parking Traffic & Enforcement**

**Manager 05 September 2023**

**ROAD TRAFFIC REGULATION ACT 1984  
SECTIONS 1(1) 2(1) TO (3) 4(2) 14(1) 32 35 36 45  
46 47 48 49 51 52 AND 53 OF AND PART IV OF  
SCHEDULE 9**

**THE SURREY COUNTY COUNCIL  
(VARIOUS ROADS IN EPSOM AND EWELL)  
(AMENDMENT OF WAITING LOADING AND  
UNLOADING PROHIBITION AND ON-  
STREET PARKING PLACES ORDERS)  
(AMENDMENT NO. 8) ORDER 2024**








# EE AMD 8 ORDER

Final Audit Report

2024-02-27

Created:	2024-02-27
By:	Joanna Gale (joanna.gale@surreycc.gov.uk)
Status:	Signed
Transaction ID:	CBJCHBCAABAA_wAWpjGM1s7Zv3zuGZCeL8Su_dz3FaNS

## "EE AMD 8 ORDER" History

-  Document created by Joanna Gale (joanna.gale@surreycc.gov.uk)  
2024-02-27 - 13:55:20 GMT
-  Document approved by Joanna Gale (joanna.gale@surreycc.gov.uk)  
Approval Date: 2024-02-27 - 13:57:37 GMT - Time Source: server
-  Document emailed to Kate Patel (kate.patel@surreycc.gov.uk) for signature  
2024-02-27 - 13:57:38 GMT
-  Email viewed by Kate Patel (kate.patel@surreycc.gov.uk)  
2024-02-27 - 14:10:32 GMT
-  Kate Patel (kate.patel@surreycc.gov.uk) entered valid password assigned by the sender.  
2024-02-27 - 14:10:39 GMT
-  Document e-signed by Kate Patel (kate.patel@surreycc.gov.uk)  
Signature Date: 2024-02-27 - 14:10:50 GMT - Time Source: server
-  Agreement completed.  
2024-02-27 - 14:10:50 GMT